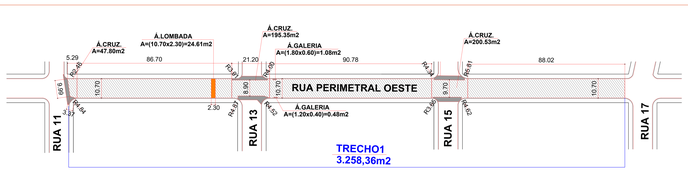

RUA PERIMETRAL OESTE ENTRE RUA 11 E RUA 17
Recape-->[(86.70+90.78+88.02)X10.70]+[A.CRUZ.=4.7.80+195.35+200.53]-[A.LOMBADA=24.61]-[A.GALERIA=1.08+0.48]=3.258,36m2- TRECHO1

TOTAL=3.258,36m2 *01*

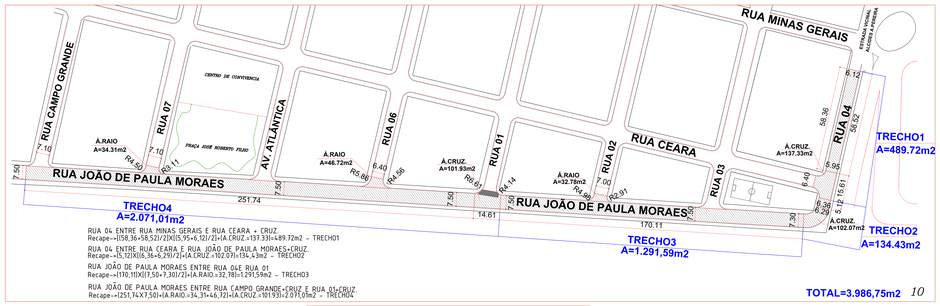

RUA 04 ENTRE RUA MINAS GERAIS E RUA CEARA + CRUZ.
Recape-->[(58,36+58,52)/2]X[(5,95+6,12)/2]+[A.CRUZ.=137.33]=489.72m2 - TRECHO1

RUA 04 ENTRE RUA CEARA E RUA JOÃO DE PAULA MORAES+CRUZ.
Recape-->[5,12]X[(6,36+6,29)/2]+[A.CRUZ.=102.07]=134,43m2 - TRECHO2

RUA JOÃO DE PAULA MORAES ENTRE RUA 01E RUA 01
Recape-->[170,11]X[(7,50+7,30)/2]+[A.RAIO.=32,78]=1.291,59m2 - TRECHO3

RUA JOÃO DE PAULA MORAES ENTRE RUA CAMPO GRANDE+CRUZ E RUA 01+CRUZ.
Recape-->[251,74-X7,50]+[A.RAIO.=34,31+46,72]+[A.CRUZ.=101.93]=2.071,01m2 - TRECHO4

TOTAL=3.986,75m2 *10*

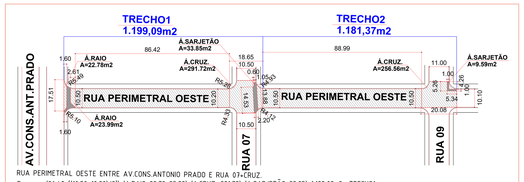

RUA PERIMETRAL OESTE ENTRE AV.CONS.ANTONIO PRADO E RUA 07+CRUZ.
Recape-->[(86.42x[(10.50+10.20)/2]]+[A.RAIO=22.78+23.99]+[A.CRUZ.=291.72]-[A.SARJETÃO=33.85]=1.199,09m2- TRECHO1
RUA PERIMETRAL OESTE ENTRE RUA07 E RUA 09+CRUZ.
Recape-->[88.99x10.50]+[A.CRUZ.=256.56]-[A.SARJETÃO=9.59]=1.181,37m2-TRECHO2

TOTAL=2.380,46m2 *17*

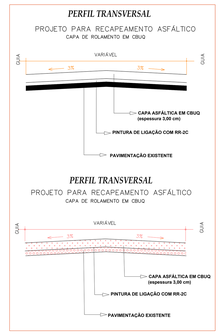

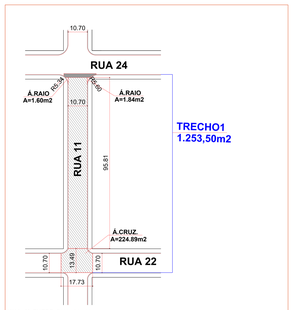

RUA 11 ENTRE RUA 22+CRUZ. E RUA 24
Recape-->[95.81X10.70]+[A.CRUZ.=224.89]+[A.RAIO=1.60+1.84]=1.253,50m2-TRECHO1

TOTAL=1.253,50m2 *02*

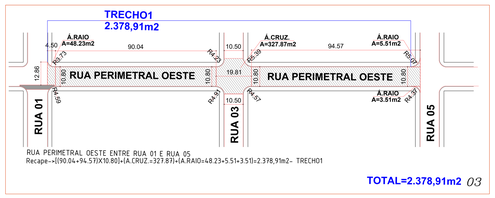

RUA PERIMETRAL OESTE ENTRE RUA 01 E RUA 05
Recape-->[(90.04+94.57)X10.80]+[A.CRUZ.=327.87]+[A.RAIO=48.23+5.51+3.51]=2.378,91m2- TRECHO1

TOTAL=2.378,91m2 *03*

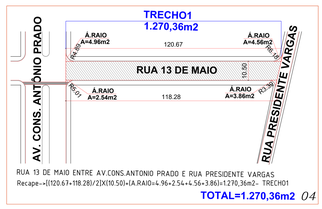

RUA 13 DE MAIO ENTRE AV.CONS.ANTONIO PRADO E RUA PRESIDENTE VARGAS
Recape-->[(120.67+118.28)/2]X10.50]+[A.RAIO=4.96+2.54+4.56+3.86]=1.270,36m2- TRECHO1

TOTAL=1.270,36m2 *04*



RUA 14 ENTRE RUA 19 + CRUZ. E RUA 21 + CRUZ.
Recape-->[108.91X10.50]+[A.CRUZ.=229.75]=1.373,31m2- TRECHO1

TOTAL=1.373,31m2 *06*

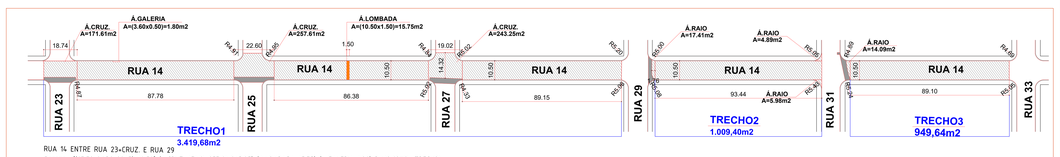

RUA 14 ENTRE RUA 23+CRUZ. E RUA 29
Recape-->[(87.78+86.38+89.15)X10.50]+[A.CRUZ.=171.61+257.61+243.25]-[A.LOMBADA=15.75]-[A.GALERIA=1.80]=3.419,68m2- TRECHO1
RUA 14 ENTRE RUA 29 E RUA 31
Recape-->[93.44+10.50]+[A.RAIO=17.41+4.89+5.98]=1.009,40m2- TRECHO2
RUA 14 ENTRE RUA 31 E RUA 33
Recape-->[89.10x10.50]+[A.RAIO=14.09]=949,64- TRECHO3

TOTAL=5.378,72m2 *05*

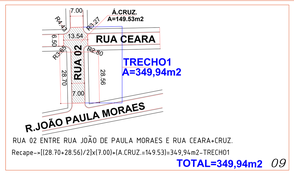

RUA 02 ENTRE RUA JOÃO DE PAULA MORAES E RUA CEARA+CRUZ.
Recape-->[(28.70+28.56)/2]X[7.00]+[A.CRUZ.=149.53]=349,94m2-TRECHO1

TOTAL=349,94m2 *09*

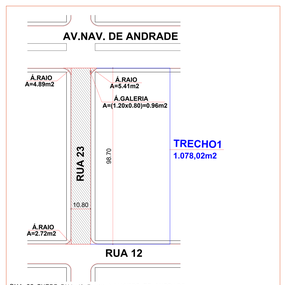

RUA 23 ENTRE RUA 12 E AV. NAVARRO DE ANDRADE
Recape-->[98.70x10.80]+[A.RAIO=4.89+5.41+2.72]-[A.GALERIA=0.96]=1078,02m2-TRECHO1

TOTAL=1.078,02m2 *10*



RUA 12 ENTRE RUA 27 E RUA 29
Recape-->[97.20x10.80]+[A.RAIO=4.98+3.59]=1058,33m2-TRECHO1

TOTAL=1.058,33m2 *16*

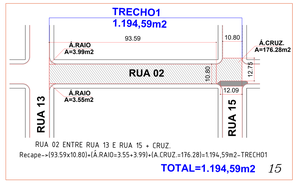

RUA 02 ENTRE RUA 13 E RUA 15 + CRUZ.
Recape-->[93.59x10.80]+[A.RAIO=3.55+3.99]+[A.CRUZ.=176.28]=1.194,59m2-TRECHO1

TOTAL=1.194,59m2 *15*

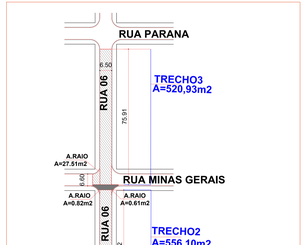

RUA 06 ENTRE RUA JOÃO DE PAULA MORAES E RUA CEARÁ-TRECHO1
Recape-->[(14.5+2+4.5+9)/2]x[6.50]+[A.RAIO=13+2]=308,85m2
RUA 06 ENTRE RUA CEARA + CRUZ E RUA MINAS GERAIS-TRECHO2
Recape-->[67.52x6.50]+[A.RAIO=0.82+0.61]+[A.CRUZ.=115.78]=556.10m2
RUA 06 ENTRE RUA MINAS GERAIS + CRUZ. E RUA PARANÁ-TRECHO3
Recape-->[75.91x6.50]+[A.RAIO=27.51]=520,93m2

TOTAL=1.385,88m2 *07*

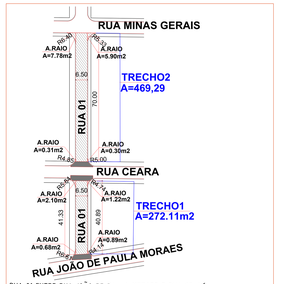

RUA 01 ENTRE RUA JOÃO DE PAULA MORAES E RUA CEARÁ
Recape-->[(14.33+40.89)/2]x[6.50]]+[A.RAIO=0.68+0.89+2.10+1.22]=272.11m2-TRECHO1
RUA 01 ENTRE RUA CEARÁ E RUA MINAS GERAIS
Recape-->[70.00x6.50]+[A.RAIO=0.31+0.30+7.78+5.90]=469,29m2

TOTAL=741,40m2 *08*

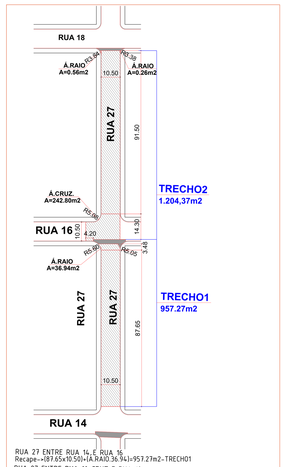

RUA 27 ENTRE RUA 14, E RUA 16
Recape-->[87.65x10.50]+[A.RAIO.36.94]=957.27m2-TRECHO1
RUA 27 ENTRE RUA 16+CRUZ E RUA 18
Recape-->[91.50x10.50]+[A.CRUZ.=242.80m2]+[A.RAIO=0.56+0.26]=1.204,37m2-TRECHO2

TOTAL=2.161,64m2 *11*

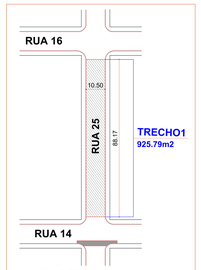

RUA 25 ENTRE RUA 14 E RUA 16
Recape-->[88.17x10.50]=925.79m2- TRECHO1

TOTAL=925,79m2 *12*

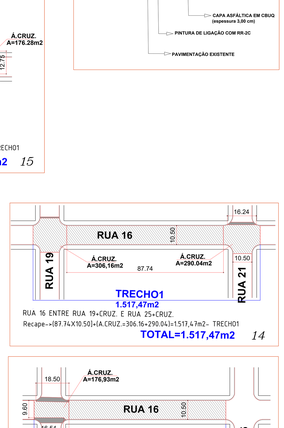

RUA 16 ENTRE RUA 19+CRUZ. E RUA 21+CRUZ.
Recape-->[87.74X10.50]+[A.CRUZ.=306.16+290.04]=1.517,47m2- TRECHO1

TOTAL=1.517,47m2 *14*

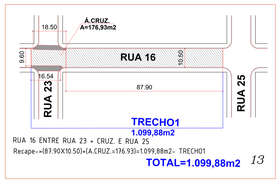

RUA 16 ENTRE RUA 23 + CRUZ. E RUA 25
Recape-->[87.90X10.50]+[A.CRUZ.=176.93]=1.099,88m2- TRECHO1

TOTAL=1.099,88m2 *13*

PREFEITURA DA ESTÂNCIA TURÍSTICA DE SANTA FÉ DO SUL
TRABALHANDO POR VOCÊ

ESTÂNCIA TURÍSTICA DE SANTA FÉ DO SUL-SP

PROJETO:
RECAPEAMENTO ASFÁLTICA EM CBUQ

BRAZ ODAIR BELLO
Engenheiro CREA nº 5060471191/D

DATA: *MAIO/2022*
ART: *28027230220731110*